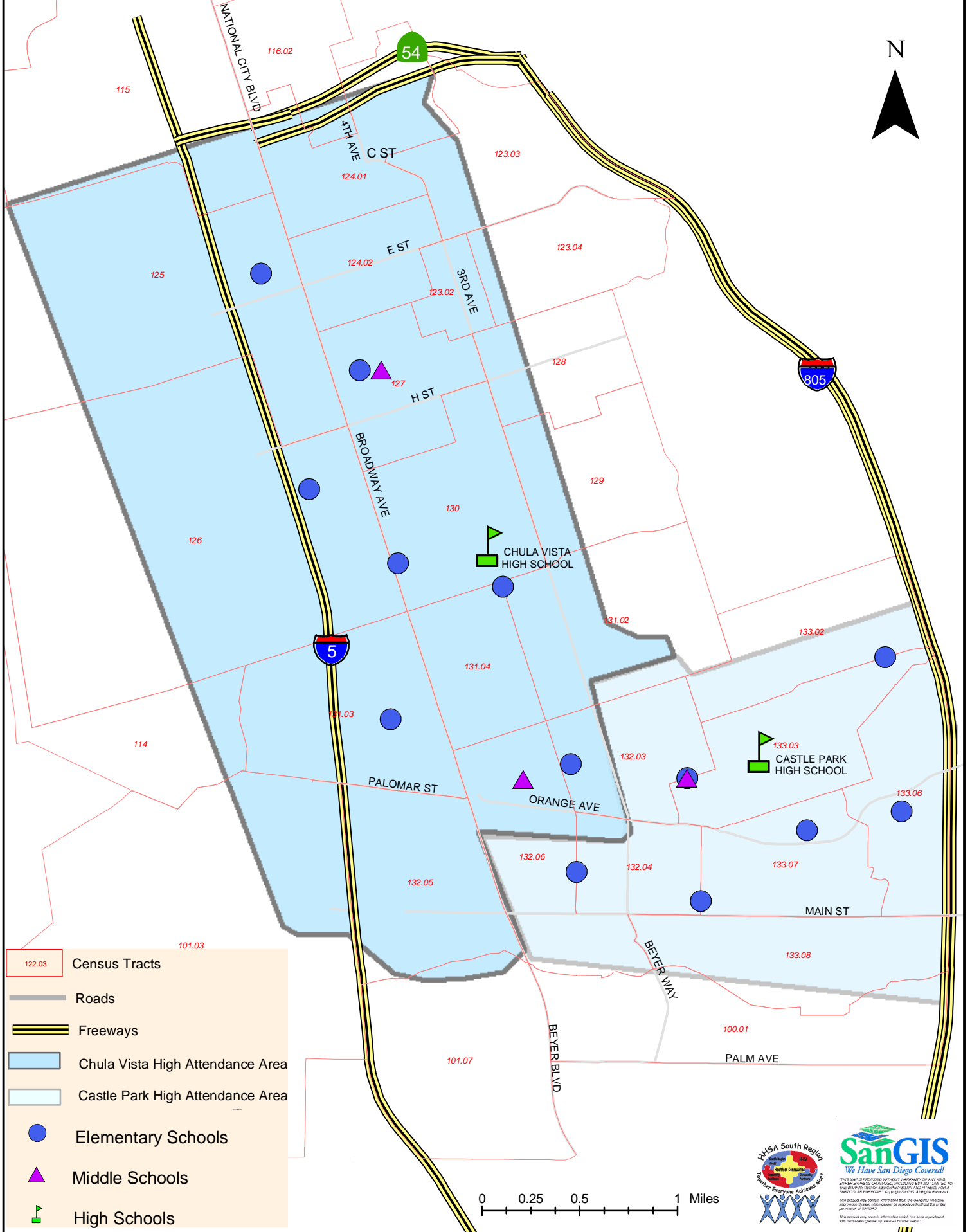







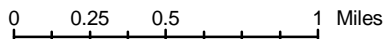


Appendix A1: Project Area: Healthy Eating, Active Communities



| | |
|--|----------------------------------|
| 122.03 | Census Tracts |
|  | Roads |
|  | Freeways |
|  | Chula Vista High Attendance Area |
|  | Castle Park High Attendance Area |
|  | Elementary Schools |
|  | Middle Schools |
|  | High Schools |



THIS MAP IS PROVIDED WITHOUT WARRANTY OF ANY KIND, EXPRESS OR IMPLIED, INCLUDING BUT NOT LIMITED TO THE WARRANTIES OF MERCHANTABILITY AND FITNESS FOR A PARTICULAR PURPOSE. IT IS PROVIDED AS-IS, WITHOUT ANY REPRESENTATION OR WARRANTY. THE USER SHALL BE RESPONSIBLE FOR OBTAINING NECESSARY PERMISSIONS FROM THE APPROPRIATE AGENCIES FOR ANY REPRODUCTION OR DISTRIBUTION OF THIS MAP. THE USER SHALL BE RESPONSIBLE FOR OBTAINING NECESSARY PERMISSIONS FROM THE APPROPRIATE AGENCIES FOR ANY REPRODUCTION OR DISTRIBUTION OF THIS MAP.